Appendix D – Local Municipality Flood Vulnerability Maps

THIS PAGE INTENTIONALLY LEFT BLANK

Pike County Hazard Mitigation Plan

Blooming Grove Township Flood Vulnerability

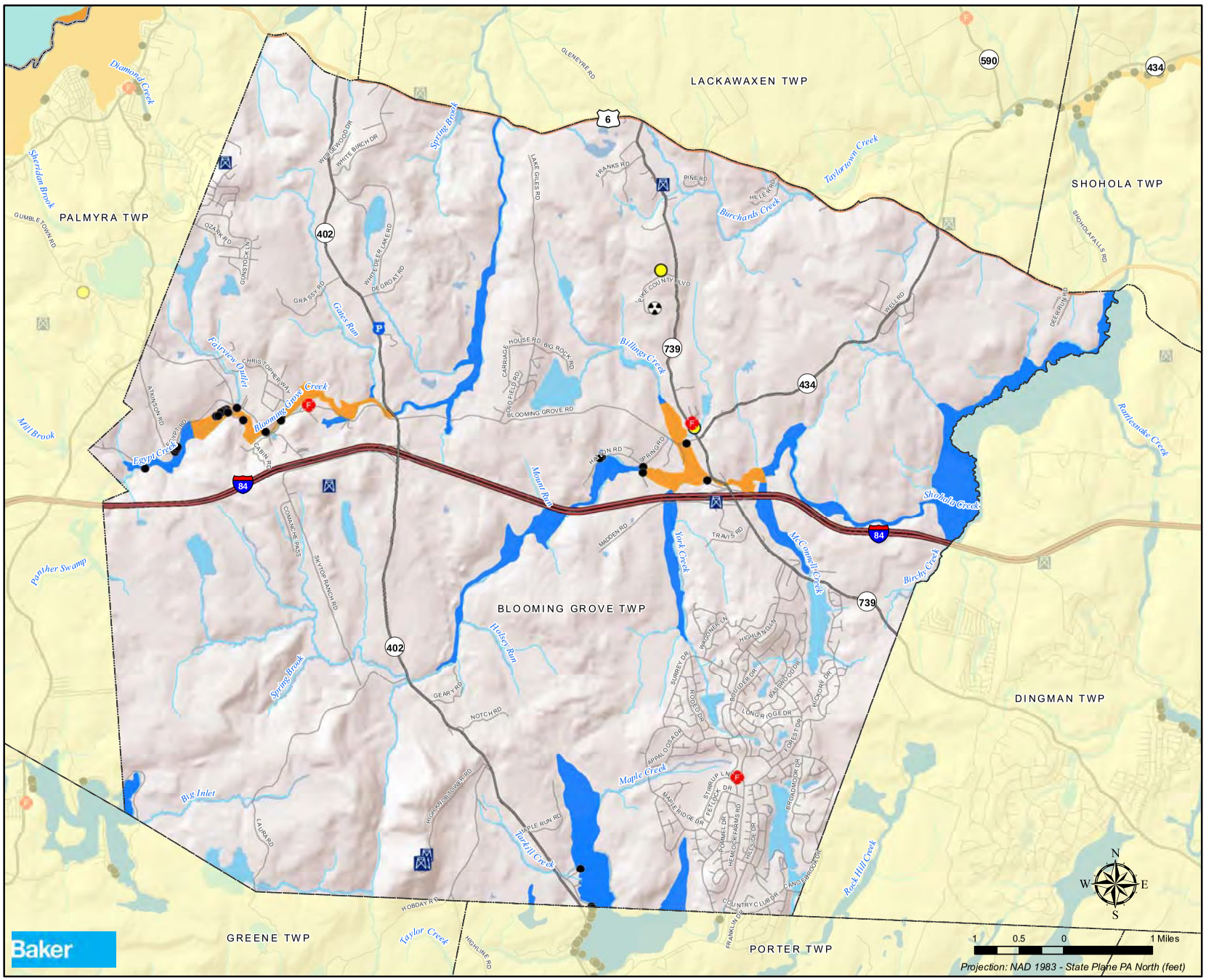

LEGEND

- Addressable Structure in SFHA
- Fire Department
- Police Department
- Municipal Building
- Jail
- Cell Tower
- Interstate
- US Highway
- State Highway
- Local Road
- Stream / River
- Municipality
- County
- 0.2% Annual-Chance-Flood

Special Flood Hazard Area (SFHA)

- Approximate 1% Annual-Chance-Flood
- Detailed 1% Annual-Chance-Flood

Source: ESRI; FEMA, Pike County GIS Office, 2011.

Flood data obtained from FEMA's DFIRM database.
Effective DFIRM Date: 10/6/2000

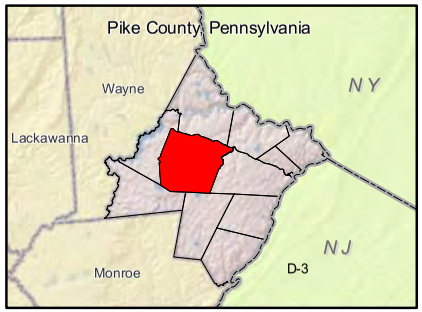

Pike County Hazard Mitigation Plan

Delaware Township Flood Vulnerability

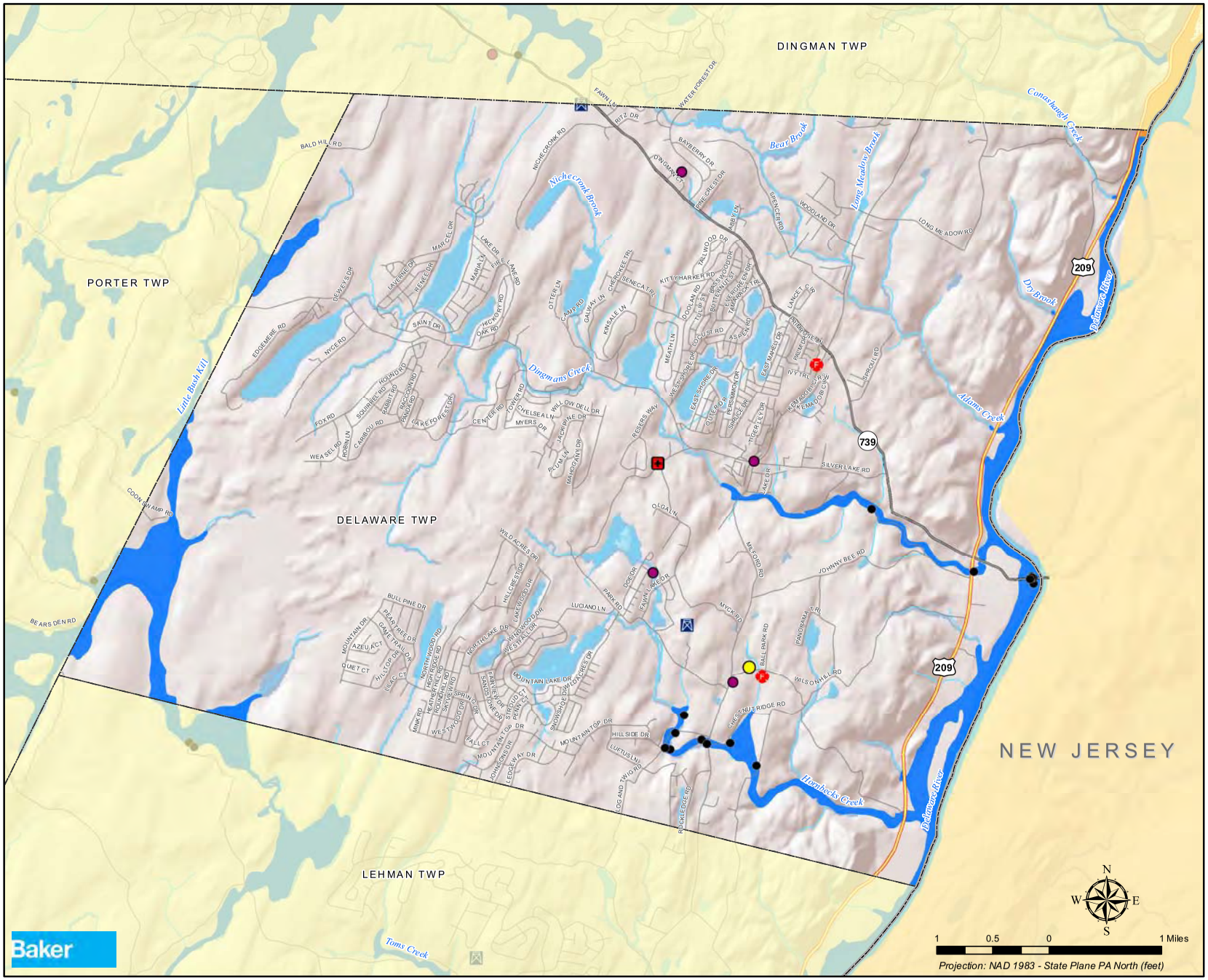

LEGEND

- Addressable Structure in SFHA
- Fire Department
- Ambulance House
- Municipal Building
- Daycare
- Cell Tower
- Interstate
- US Highway
- State Highway
- Local Road
- Stream / River
- Municipality
- County
- 0.2% Annual-Chance-Flood

Special Flood Hazard Area (SFHA)

- Approximate 1% Annual-Chance-Flood
- Detailed 1% Annual-Chance-Flood

Source: ESRI; FEMA, Pike County GIS Office, 2011.

Flood data obtained from FEMA's DFIRM database.
Effective DFIRM Date: 10/6/2000

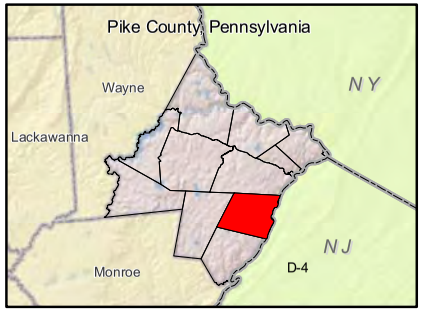

Pike County Hazard Mitigation Plan

Dingman Township Flood Vulnerability

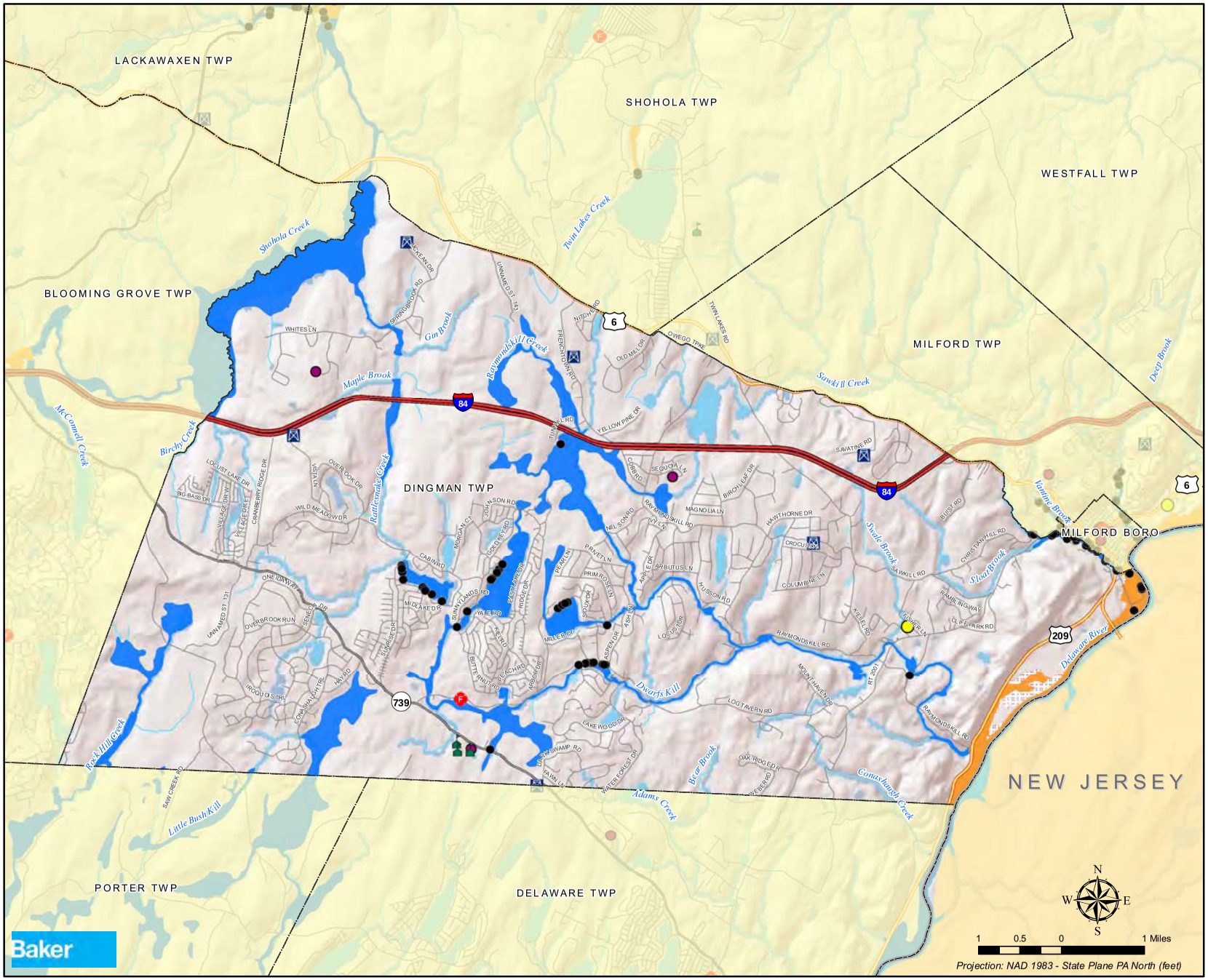

LEGEND

- Addressable Structure in SFHA
- School
- Fire Department
- Municipal Building
- Daycare
- Cell Tower
- Interstate
- US Highway
- State Highway
- Local Road
- Stream / River
- Municipality
- County
- 0.2% Annual-Chance-Flood

Special Flood Hazard Area (SFHA)

- Approximate 1% Annual-Chance-Flood
- Detailed 1% Annual-Chance-Flood

Source: ESRI; FEMA, Pike County GIS Office, 2011.

Flood data obtained from FEMA's DFIRM database.
Effective DFIRM Date: 10/6/2000

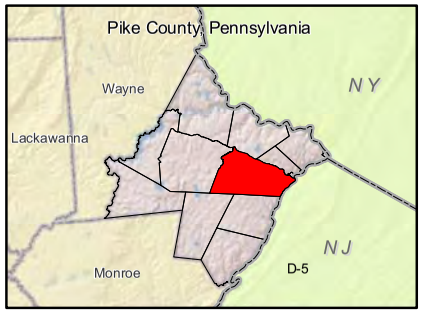

Pike County Hazard Mitigation Plan

Greene Township Flood Vulnerability

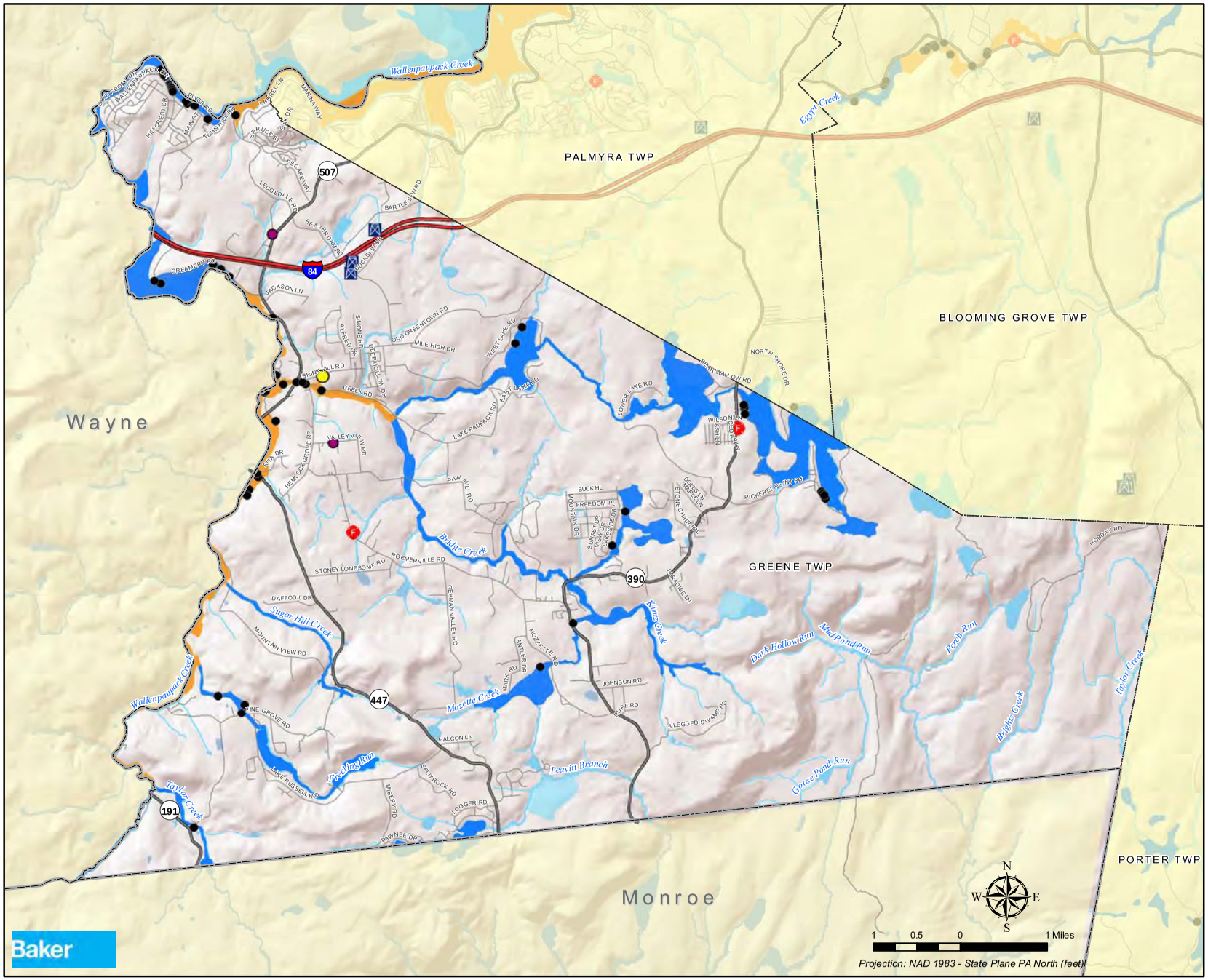

LEGEND

- Addressable Structure in SFHA
- Fire Department
- Municipal Building
- Daycare
- Cell Tower
- Interstate
- US Highway
- State Highway
- Local Road
- Stream / River
- Municipality
- County
- 0.2% Annual-Chance-Flood

Special Flood Hazard Area (SFHA)

- Approximate 1% Annual-Chance-Flood
- Detailed 1% Annual-Chance-Flood

Source: ESRI; FEMA, Pike County GIS Office, 2011.

Flood data obtained from FEMA's DFIRM database.
Effective DFIRM Date: 10/6/2000

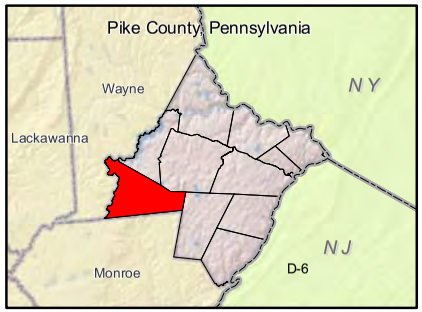

Pike County Hazard Mitigation Plan

Lackawaxen Township Flood Vulnerability

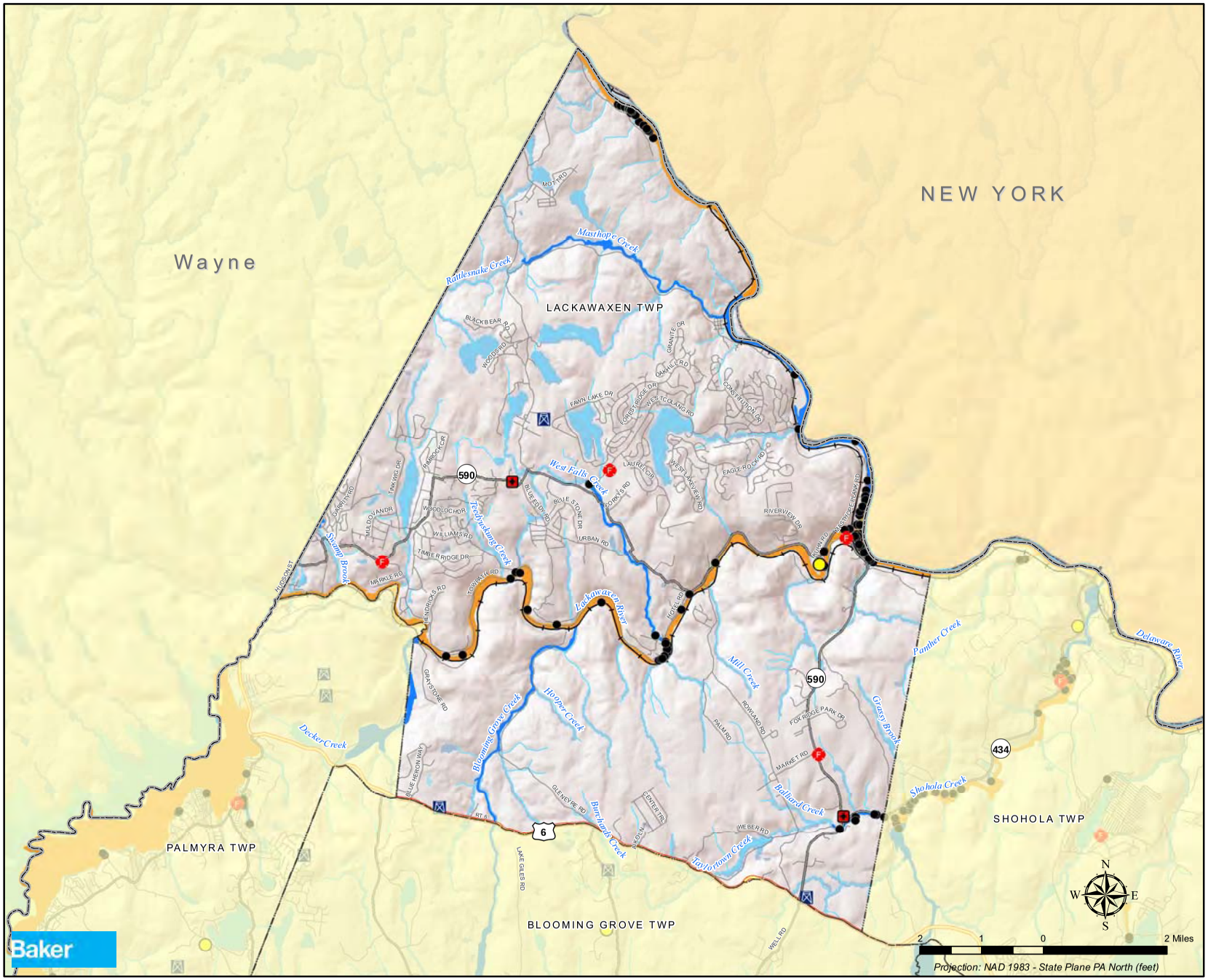

LEGEND

- Addressable Structure in SFHA
- Fire Department
- Ambulance House
- Municipal Building
- Cell Tower
- Interstate
- US Highway
- State Highway
- Local Road
- Railroad
- Stream / River
- Municipality
- County
- 0.2% Annual-Chance-Flood

Special Flood Hazard Area (SFHA)

- Approximate 1% Annual-Chance-Flood
- Detailed 1% Annual-Chance-Flood

Source: ESRI; FEMA, Pike County GIS Office, 2011.

Flood data obtained from FEMA's DFIRM database.
Effective DFIRM Date: 10/6/2000

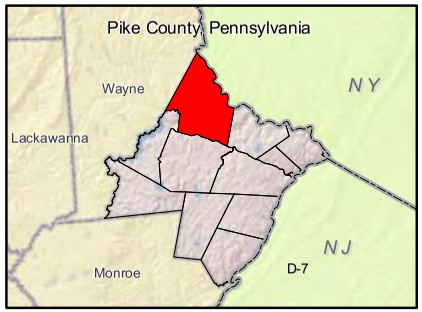

Pike County Hazard Mitigation Plan

Lehman Township Flood Vulnerability

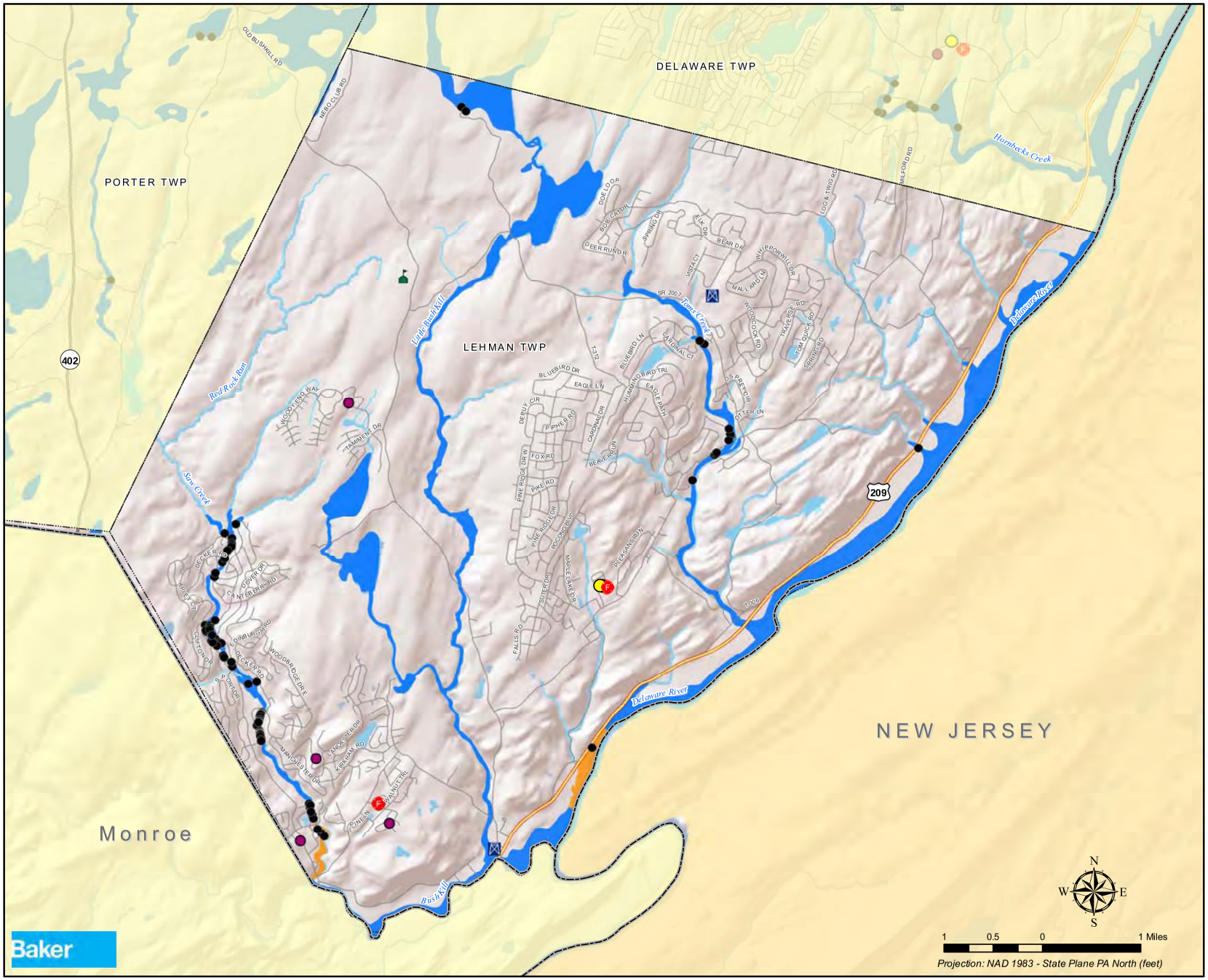

Source: ESRI; FEMA, Pike County GIS Office, 2011.

Flood data obtained from FEMA's DFIRM database.
Effective DFIRM Date: 10/6/2000

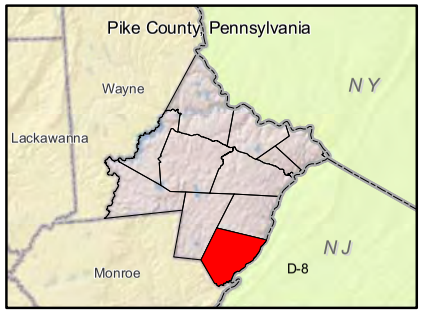

Pike County Hazard Mitigation Plan

Matamoras Borough Flood Vulnerability

LEGEND

- Addressable Structure in SFHA
- Fire Department
- Police Department
- Municipal Building
- Daycare
- Interstate
- US Highway
- State Highway
- Local Road
- Stream / River
- Municipality
- County
- 0.2% Annual-Chance-Flood

Special Flood Hazard Area (SFHA)

- Approximate 1% Annual-Chance-Flood
- Detailed 1% Annual-Chance-Flood

Source: ESRI; FEMA, Pike County GIS Office, 2011.

Flood data obtained from FEMA's DFIRM database.
Effective DFIRM Date: 10/6/2000

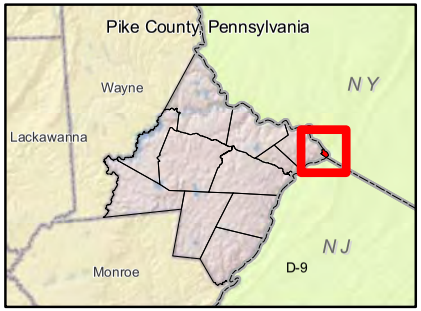

Pike County Hazard Mitigation Plan

Milford Borough Flood Vulnerability

LEGEND

- Addressable Structure in SFHA
- Fire Department
- Police Department
- 911 Center
- Municipal Building
- Nursing Home
- Daycare
- Interstate
- US Highway
- State Highway
- Local Road
- Stream / River
- Municipality
- County
- 0.2% Annual-Chance-Flood

Special Flood Hazard Area (SFHA)

- Approximate 1% Annual-Chance-Flood
- Detailed 1% Annual-Chance-Flood

Source: ESRI; FEMA, Pike County GIS Office, 2011.

Flood data obtained from FEMA's DFIRM database.
Effective DFIRM Date: 10/6/2000

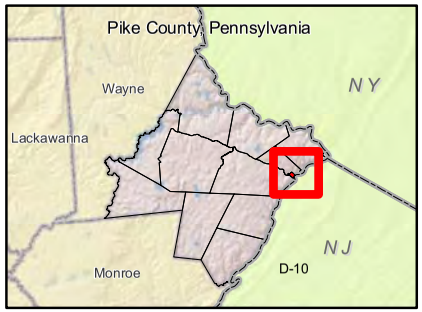

0.1 0.05 0 0.1 Miles

Projection: NAD 1983 - State Plane PA North (feet)

Baker

Pike County Hazard Mitigation Plan

Milford Township Flood Vulnerability

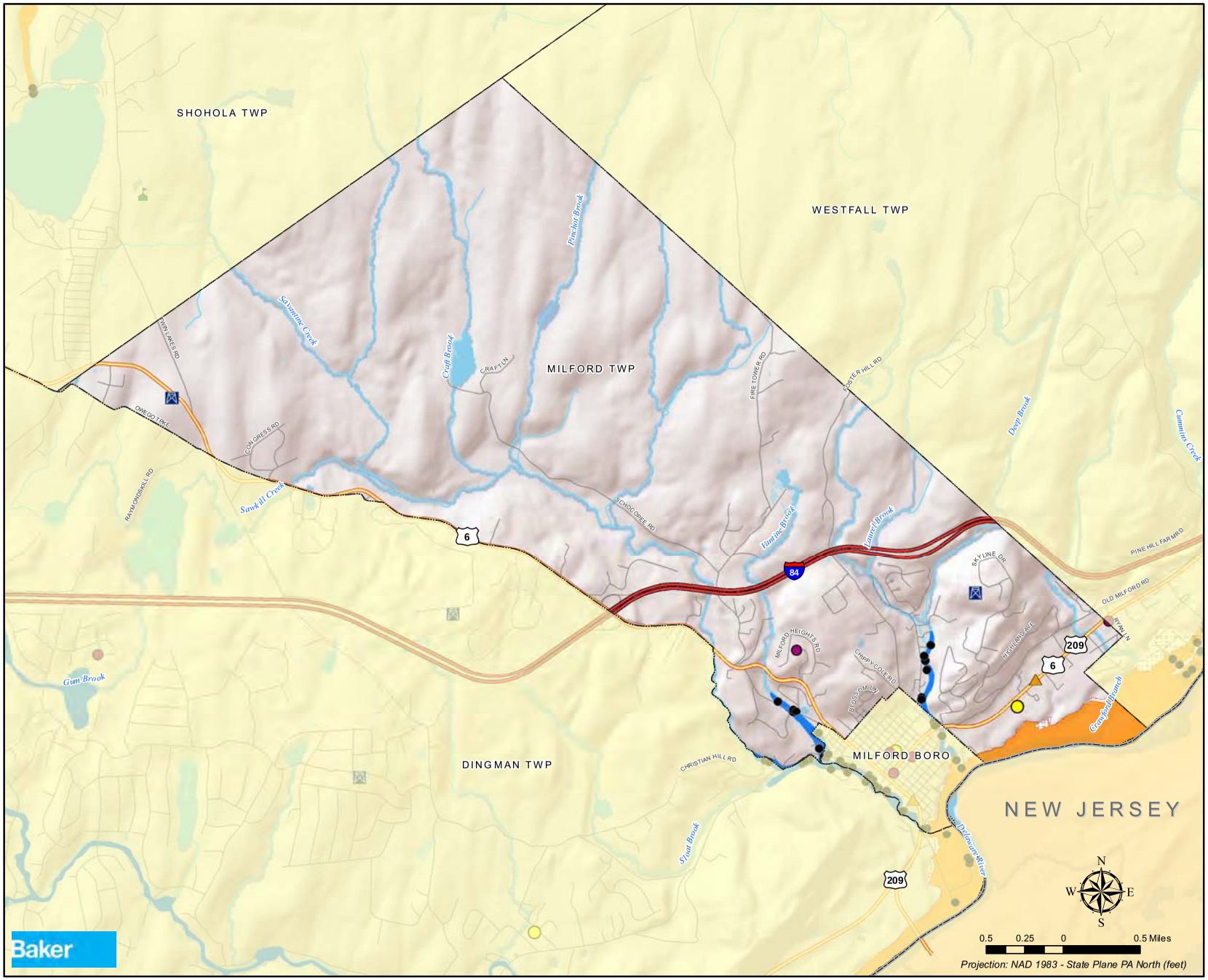

LEGEND

- Addressable Structure in SFHA
- School
- Municipal Building
- Nursing Home
- Daycare
- Cell Tower
- Interstate
- US Highway
- State Highway
- Local Road
- Stream / River
- Municipality
- County
- 0.2% Annual-Chance-Flood

Special Flood Hazard Area (SFHA)

- Approximate 1% Annual-Chance-Flood
- Detailed 1% Annual-Chance-Flood

Source: ESRI; FEMA, Pike County GIS Office, 2011.

Flood data obtained from FEMA's DFIRM database.
Effective DFIRM Date: 10/6/2000

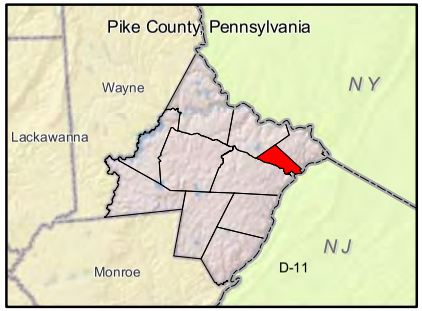

Pike County Hazard Mitigation Plan

Palmyra Township Flood Vulnerability

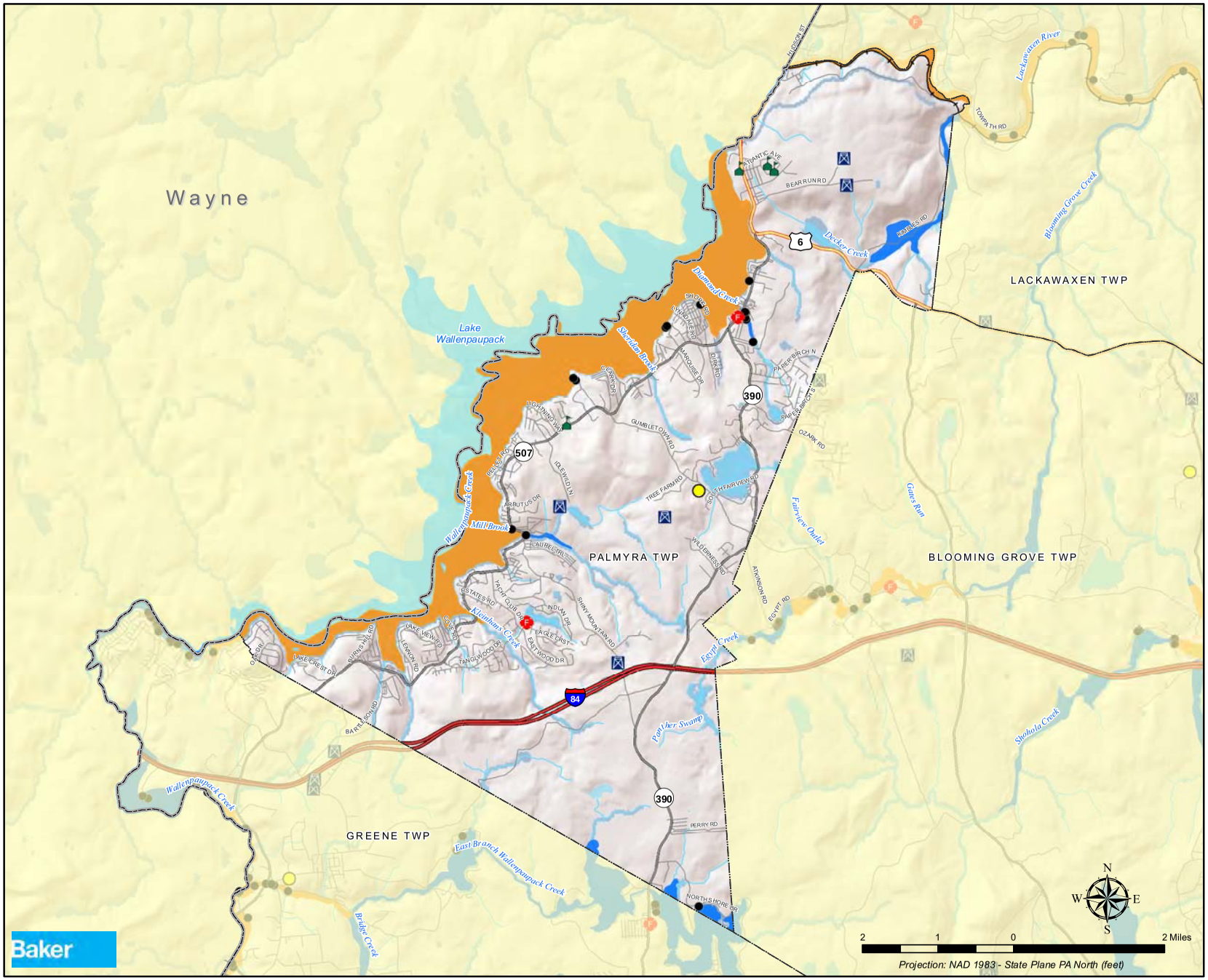

LEGEND

- Addressable Structure in SFHA
- School
- Fire Department
- Municipal Building
- Cell Tower
- Interstate
- US Highway
- State Highway
- Local Road
- Railroad
- Stream / River
- Municipality
- County
- 0.2% Annual-Chance-Flood

Special Flood Hazard Area (SFHA)

- Approximate 1% Annual-Chance-Flood
- Detailed 1% Annual-Chance-Flood

Source: ESRI; FEMA, Pike County GIS Office, 2011.

Flood data obtained from FEMA's DFIRM database.
Effective DFIRM Date: 10/6/2000

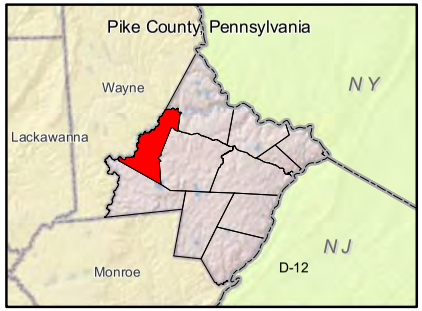

Pike County Hazard Mitigation Plan

Porter Township Flood Vulnerability

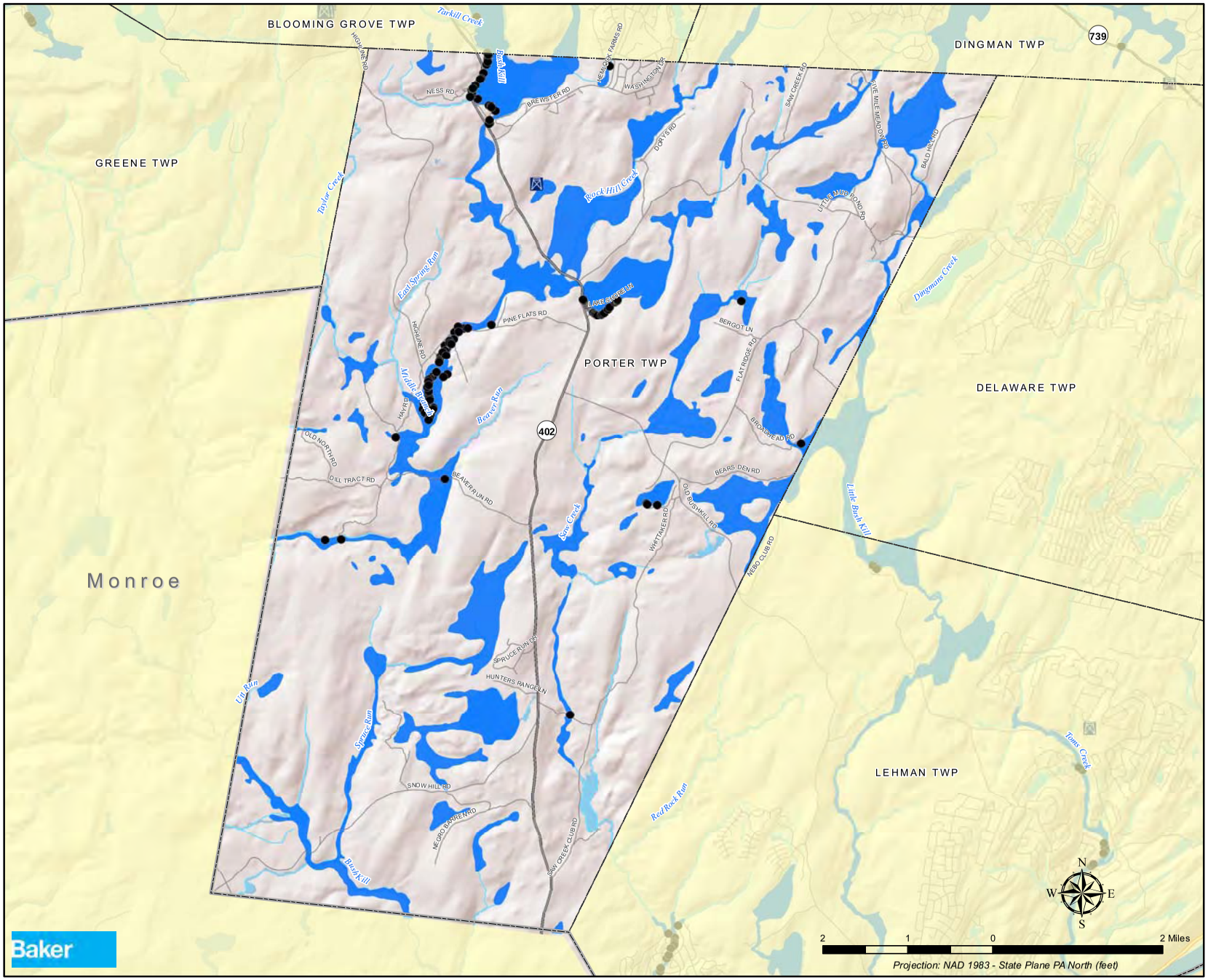

LEGEND

- Addressable Structure in SFHA
- Cell Tower
- Interstate
- US Highway
- State Highway
- Local Road
- Stream / River
- Municipality
- County
- 0.2% Annual-Chance-Flood

Special Flood Hazard Area (SFHA)

- Approximate 1% Annual-Chance-Flood
- Detailed 1% Annual-Chance-Flood

Source: ESRI; FEMA, Pike County GIS Office, 2011.

Flood data obtained from FEMA's DFIRM database.
Effective DFIRM Date: 10/6/2000

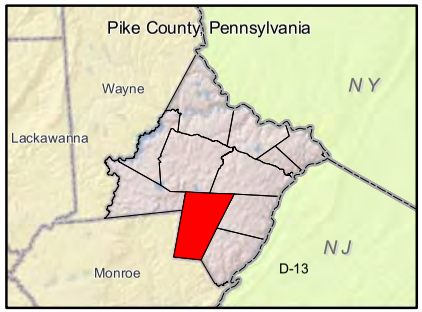

Pike County Hazard Mitigation Plan

Shohola Township Flood Vulnerability

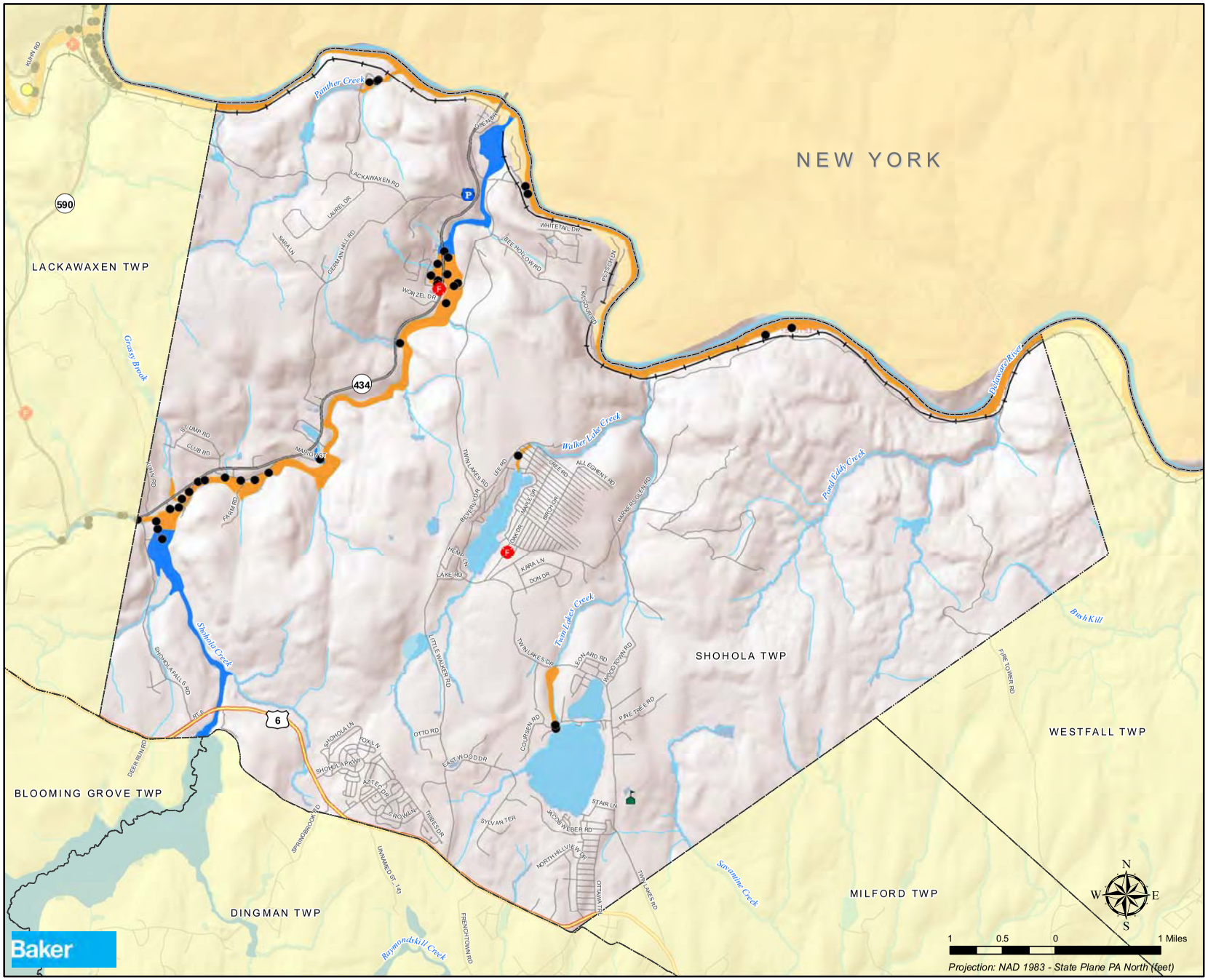

LEGEND

- Addressable Structure in SFHA
- School
- Fire Department
- Police Department
- Municipal Building
- Interstate
- US Highway
- State Highway
- Local Road
- Railroad
- Stream / River
- Municipality
- County
- 0.2% Annual-Chance-Flood

Special Flood Hazard Area (SFHA)

- Approximate 1% Annual-Chance-Flood
- Detailed 1% Annual-Chance-Flood

Source: ESRI; FEMA, Pike County GIS Office, 2011.

Flood data obtained from FEMA's DFIRM database.
Effective DFIRM Date: 10/6/2000

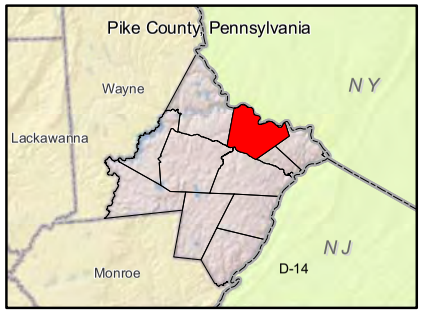

Pike County Hazard Mitigation Plan

Westfall Township Flood Vulnerability

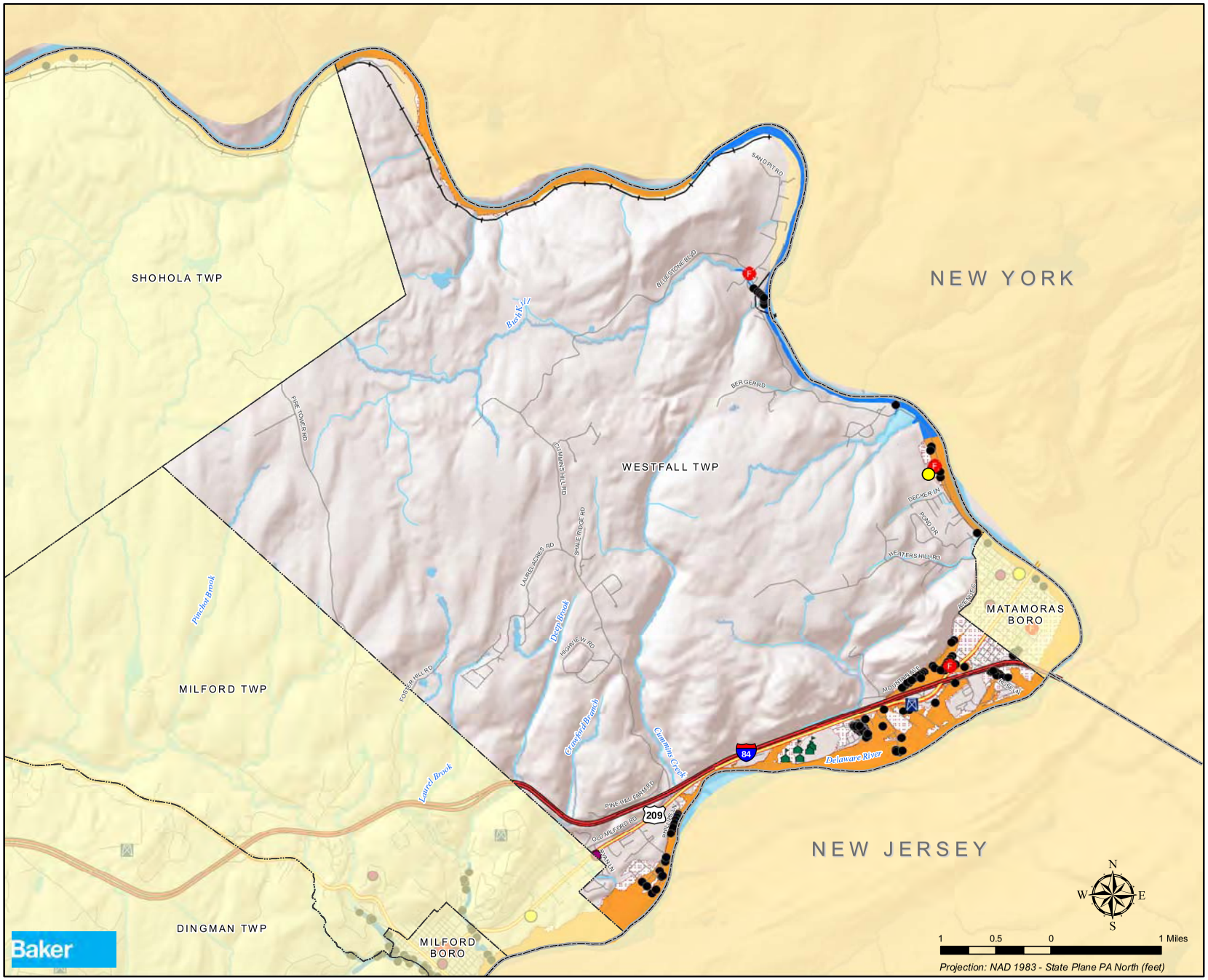

LEGEND

- Addressable Structure in SFHA
- School
- Fire Department
- Municipal Building
- Daycare
- Cell Tower
- Interstate
- US Highway
- State Highway
- Local Road
- Railroad
- Stream / River
- Municipality
- County
- 0.2% Annual-Chance-Flood

Special Flood Hazard Area (SFHA)

- Approximate 1% Annual-Chance-Flood
- Detailed 1% Annual-Chance-Flood

Source: ESRI; FEMA, Pike County GIS Office, 2011.
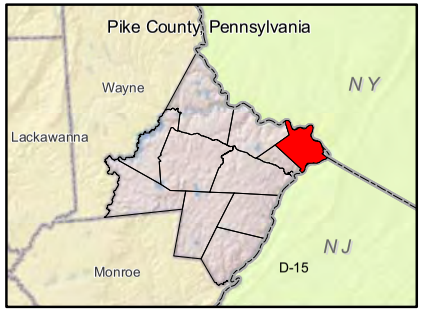
Flood data obtained from FEMA's DFIRM database.
Effective DFIRM Date: 10/6/2000